

DO NOT SCALE





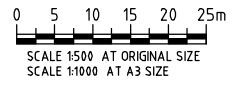
SETOUT		
PT	EASTING	NORTHING
T1	521799.704	5271935.185
T2	521805.750	5271937.131
T3	521813.728	5271939.699
T4	521829.212	5271944.801
T5	521844.942	5271950.244
T6	521847.472	5271944.602
T7	521858.035	5271918.177
T8	521873.105	5271906.879
T9	521860.990	5271902.653
T10	521868.332	5271881.119
T11	521858.810	5271878.059
T12	521851.513	5271899.461
T13	521803.732	5271884.125
T14	521803.462	5271886.134
T15	521803.037	5271899.877
T16	521802.612	5271913.621

SETOUT		
PT	EASTING	NORTHING
T17	521696.067	5271942.964
T18	521671.520	5271941.405
T19	521659.693	5271938.407
T20	521660.169	5271936.806
T21	521666.237	5271936.771
T22	521681.030	5271927.045
T23	521686.495	5271904.601
T24	521712.577	5271915.647
T25	521733.697	5271923.350
T26	521743.508	5271926.014
T27	521743.746	5271935.194
T28	521747.244	5271935.103
T29	521746.705	5271852.847
T30	521743.205	5271852.861

SETOUT		
PT	EASTING	NORTHING
T31	521804.694	5271923.441
T32	521808.685	5271923.709
T33	521809.355	5271913.732
T34	521805.364	5271913.464
T35	521804.699	5271908.736
T36	521808.690	5271909.004
T37	521809.360	5271899.026
T38	521805.369	5271898.758
T39	521825.981	5271933.166
T40	521835.500	5271936.230
T41	521844.694	5271907.667
T42	521835.175	5271904.603

NOTES:
 1. THIS PLAN INDICATES CONCEPTS ONLY, DETAILS MAY VARY.
 2. CO-ORDINATE DATUM IS GDA94

LEGEND
 ABORIGINAL HERITAGE SITE TASI 10757 BOUNDARY
 TEMPORARY IMPACT AREA



DEPARTMENT OF INFRASTRUCTURE, ENERGY AND RESOURCES
 BRIGHTON BYPASS - NORTHERN SECTION
 WILLIAM STREET AND JORDAN RIVER SCHEMATIC
 4 JUNE 2010
 TEMPORARY IMPACT AREAS - MAP 5d

Ref Date: 4 June 2010 - 11:08 AM