



EFFECTIVE 17 JANUARY 2021

# 736, 737, 740, 742, 743, 744, 745, 746

## East Coast

ROUTE NUMBER

ROUTE

**736, 737**

Bicheno to Hobart via Swansea

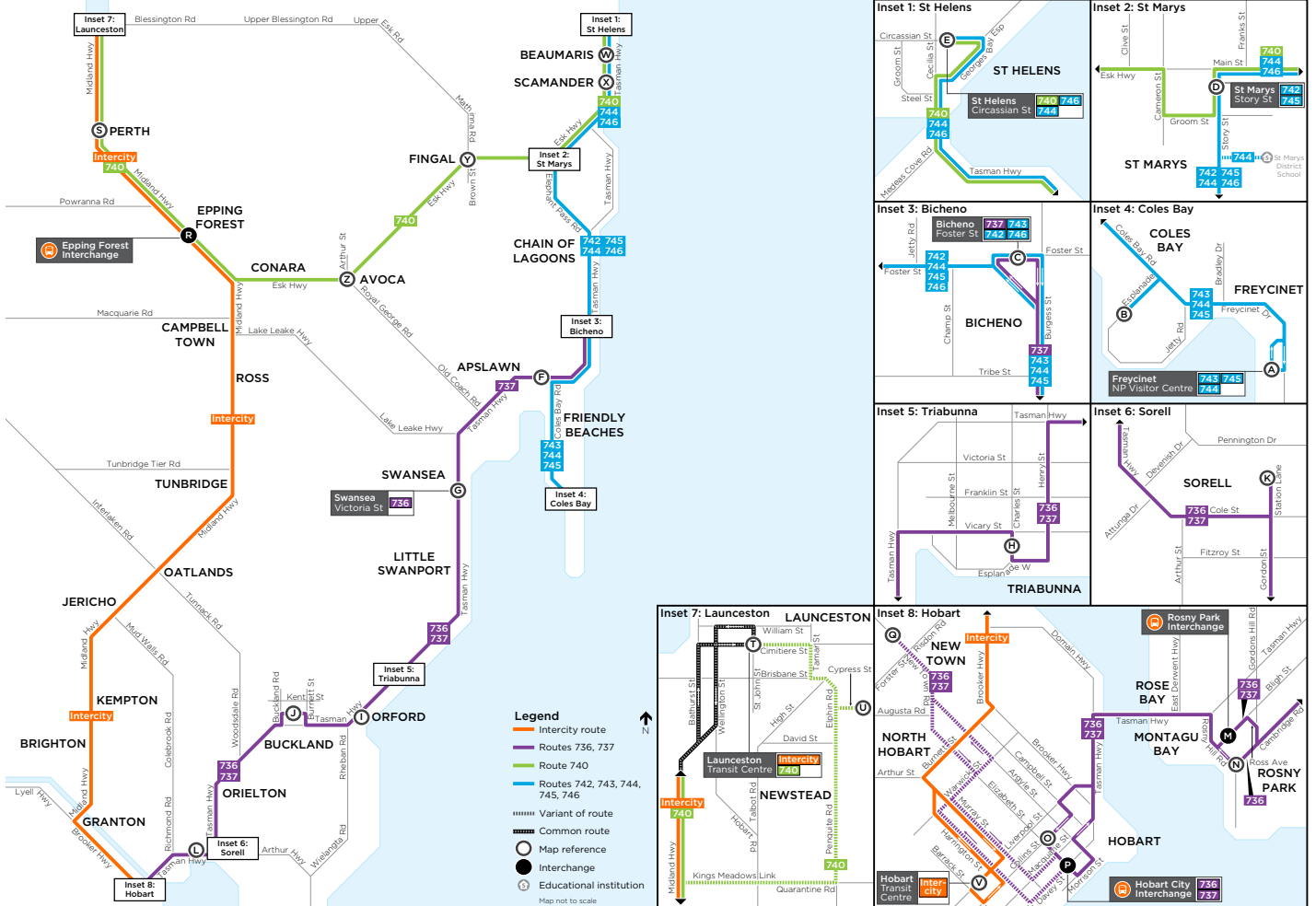
**740**

St Helens to Launceston

**742, 743, 744, 745, 746** St Helens to Coles Bay via St Marys & Bicheno

Also shows Intercity route

### BUS ROUTE MAP



### WHO OPERATES MY SERVICE?



736, 737  
 tassielink.com.au  
 1300 300 520



740, 742, 743, 744, 745, 746  
 calowsoaches.com.au  
 0400 570 036



Intercity  
 tasredline.com.au  
 1300 360 000



### ACCESSIBLE SERVICE

All services are operated by wheelchair accessible vehicles.



Online trip information  
[transport.tas.gov.au](http://transport.tas.gov.au)





EFFECTIVE 17 JANUARY 2021


# 736, 737, 740, 742, 743, 744, 745, 746


## East Coast


### USEFUL INFORMATION

 **HAILING YOUR BUS**  
Signal the bus driver to stop.


 **DON'T MISS YOUR BUS**  
Be at your stop at least ten minutes before your coach is scheduled to depart. If travelling with luggage, please check-in or be at your bus stop 20 minutes before your coach is scheduled to depart to allow for loading and an on-time departure for all passengers.

 **USING GREENCARD**  
You can use Greencard for travel with Tassielink and Metro. Recharge your Greencard on the bus (cash only), online and at Greencard agents. Pay with Greencard for 20% off regular fares.

 **USING TRANSPORTME**  
You can use transportme smartcard for travel with Calow's Coaches. To find out how to apply for a card for your service visit [www.transport.tas.gov.au](http://www.transport.tas.gov.au) and use the transportme app to recharge your card and access real time bus tracking.


 **ENQUIRIES**  
For any general enquiries, feedback or more information including timetables, maps and fares, refer to each operator's contact information (below).  
Phone between 9am and 5pm Monday to Friday.

### PLAN YOUR TRIP

 **ONLINE TRIP INFORMATION**  
Visit [www.transport.tas.gov.au](http://www.transport.tas.gov.au) for



- maps and timetables
- fares

Or search for your journey on Google Transit





#### WHO OPERATES MY SERVICE?



**Tassielink**  
metro

736, 737  
 [tassielink.com.au](http://tassielink.com.au)  
 1300 300 520

**GALOW'S COACHES**

740, 742, 743, 744, 745, 746  
 [calowcoaches.com.au](http://calowcoaches.com.au)  
 0400 570 036

**Tasmanian Coaches REDLINE**

Intercity  
 [tasredline.com.au](http://tasredline.com.au)  
 1300 360 000



#### ACCESSIBLE SERVICE

All services are operated by wheelchair accessible vehicles.



EFFECTIVE 17 JANUARY 2021

# 736, 737, 740, 742, 743, 744, 745, 746



## 742, 744, 745 from Coles Bay & Bicheno towards St Marys & St Helens

### Monday to Friday

map ref	ROUTE NUMBER	744	742	745	740
		am	pm	pm	pm
(A)	Coles Bay, Freycinet Visitor Centre	7:10	-	s4:30	-
(B)	Coles Bay, Iluka Tavern, Esplanade	7:13	-	s4:33	-
(C)	Bicheno, Information Centre, Foster St	7:45	v5:00	s5:00	-
(D)	St Marys, Story St/Main St	M8:40	v5:45	s5:45	5:55
(X)	Scamander, Post Office	-	-	-	6:15
(W)	Beumaris, Tasman Hwy/Skyline Dr	-	-	-	6:25
(E)	St Helens, Circassian St/Georges Bay Esp	9:20	-	-	6:40

### Explanations

- M Service travels into St Marys District School Grounds on school days only
- s Service operates on school days only
- v Service operates on school holidays only

### Saturday

map ref	ROUTE NUMBER	745	742	740	743
		am	pm	pm	pm
(A)	Coles Bay, Freycinet Visitor Centre	7:10	-	-	7:35
(B)	Coles Bay, Iluka Tavern, Esplanade	7:13	-	-	7:38
(C)	Bicheno, Information Centre, Foster St	7:45	5:00	-	8:10
(D)	St Marys, Story St/Main St	8:40	5:45	5:55	-
(X)	Scamander, Post Office	-	-	6:15	-
(W)	Beumaris, Tasman Hwy/Skyline Dr	-	-	6:25	-
(E)	St Helens, Circassian St/Georges Bay Esp	-	-	6:40	-

### Sunday/Public Holidays

map ref	ROUTE NUMBER	745
		pm
(A)	Coles Bay, Freycinet Visitor Centre	3:15
(B)	Coles Bay, Iluka Tavern, Esplanade	3:18
(C)	Bicheno, Information Centre, Foster St	3:50
(D)	St Marys, Story St/Main St	4:30



## 742-746 from St Helens & St Marys towards Bicheno & Coles Bay

### Monday to Friday

map ref	ROUTE NUMBER	743	746	744	745
		am	pm	pm	pm
(E)	St Helens, Circassian St/Georges Bay Esp	-	v2:35	s2:35	-
(W)	Beumaris, Tasman Hwy/Skyline Dr	-	v2:45	s2:45	-
(X)	Scamander, opp. Post Office	-	v2:50	s2:50	-
(D)	St Marys, Story St / Main St	-	v3:15	sM3:15	6:00
(C)	Bicheno, Information Centre, Foster St	6:35	v4:00	s4:00	7:05
(B)	Coles Bay, Iluka Tavern, Esplanade	7:07	-	s4:27	7:32
(A)	Coles Bay, Freycinet Visitor Centre	7:10	-	s4:30	7:35

### Explanations

- M Service travels into St Marys District School Grounds
- s Service operates on school days only
- v Service operates on school holidays only

### Saturday

map ref	ROUTE NUMBER	743	742	745
		am	am	pm
(D)	St Marys, Story St / Main St	-	8:40	6:00
(C)	Bicheno, Information Centre, Foster St	6:35	9:25	7:05
(B)	Coles Bay, Iluka Tavern, Esplanade	7:07	-	7:32
(A)	Coles Bay, Freycinet Visitor Centre	7:10	-	7:35

### Sunday/Public Holidays

map ref	ROUTE NUMBER	743	742
		pm	pm
(D)	St Marys, Story St / Main St	-	4:30
(C)	Bicheno, Information Centre, Foster St	2:40	5:10
(B)	Coles Bay, Iluka Tavern, Esplanade	3:12	-
(A)	Coles Bay, Freycinet Visitor Centre	3:15	-

## WHO OPERATES MY SERVICE?

**Tassielink**

736, 737

tassielink.com.au

1300 300 520

**GALOW'S COACHES**

740, 742, 743, 744, 745, 746

calowiscoaches.com.au

0400 570 036

**Tasmania's Online REDLINE**

Intercity

tasredline.com.au

1300 360 000



## ACCESSIBLE SERVICE

All services are operated by wheelchair accessible vehicles.



Online trip information  
[transport.tas.gov.au](http://transport.tas.gov.au)



EFFECTIVE 17 JANUARY 2021

# 736, 737, 740, 742, 743, 744, 745, 746



## 736, 737, 744, 745 from Coles Bay, Bicheno & Swansea towards Hobart

### Monday to Friday

map ref	ROUTE NUMBER	736	744	737
		am	am	am
A	Coles Bay, Freycinet Visitor Centre	-	7:10	-
B	Coles Bay, Iluka Tavern, Esplanade	-	7:13	-
C	Bicheno, Information Centre, Foster St	-	7:45	8:45
F	Bicheno, Tasman Hwy/Coles Bay Rd	-	-	8:55
G	Swansea, Victoria St near Franklin St	s6:00	-	9:25
H	Triabunna, Visitor Info. Centre, Charles St	s6:40	-	10:05
I	Orford, Roadhouse, Tasman Hwy/Alma Rd	s6:45	-	10:15
J	Buckland, Roadhouse off Tasman Hwy	s7:00	-	10:30
K	Sorell, Park and Ride, Station Ln	s7:30	-	11:00
L	Midway Point, Tasman Hwy/Penna Rd	s7:40	-	11:05
M	Rosny Park Interchange, Stop E	-	-	11:30
N	Rosny Hill Rd	s8:03	-	-
O	Hobart, Collins St	s8:10	-	11:43
P	Hobart, Town Hall, Stop D4	ms8:13	-	11:45
Q	Ogilvie High School, New Town Rd	s8:30	-	-

### Explanations

- m Service continues to/from Main Rd schools on school days only
- s Service operates on school days only

### Saturday

map ref	ROUTE NUMBER	745	737
		am	am
A	Coles Bay, Freycinet Visitor Centre	7:10	-
B	Coles Bay, Iluka Tavern, Esplanade	7:13	-
C	Bicheno, Information Centre, Foster St	7:45	8:45
F	Bicheno, Tasman Hwy/Coles Bay Rd	-	8:55
G	Swansea, Victoria St near Franklin St	-	9:25
H	Triabunna, Visitor Info. Centre, Charles St	-	10:05
I	Orford, Roadhouse, Tasman Hwy/Alma Rd	-	10:15
J	Buckland, Roadhouse off Tasman Hwy	-	10:30
K	Sorell, Park and Ride, Station Ln	-	11:00
L	Midway Point, Tasman Hwy/Penna Rd	-	11:05
M	Rosny Park Interchange, Stop E	-	11:30
O	Hobart, Collins St	-	11:43
P	Hobart, Town Hall, Stop D4	-	11:45

### Sunday/Public Holidays

map ref	ROUTE NUMBER	737
		am
C	Bicheno, Information Centre, Foster St	8:45
F	Bicheno, Tasman Hwy/Coles Bay Rd	8:55
G	Swansea, Victoria St near Franklin St	9:25
H	Triabunna, Visitor Info. Centre, Charles St	10:05
I	Orford, Roadhouse, Tasman Hwy/Alma Rd	10:15
J	Buckland, Roadhouse off Tasman Hwy	10:30
K	Sorell, Park and Ride, Station Ln	11:00
L	Midway Point, Tasman Hwy/Penna Rd	11:05
M	Rosny Park Interchange, Stop E	11:30
O	Hobart, Collins St	11:43
P	Hobart, Town Hall, Stop D4	11:45

### WHO OPERATES MY SERVICE?

**Tassielink**

736, 737

tassielink.com.au

1300 300 520

**GALOW'S COACHES**

740, 742, 743, 744, 745, 746

calowiscoaches.com.au

0400 570 036

**Tasmania's Online REDLINE**

Intercity

tasredline.com.au

1300 360 000



### ACCESSIBLE SERVICE

All services are operated by wheelchair accessible vehicles.



Tasmanian Government

Online trip information  
[transport.tas.gov.au](http://transport.tas.gov.au)



EFFECTIVE 17 JANUARY 2021

# 736, 737, 740, 742, 743, 744, 745, 746



## 736, 737, 745 from Hobart towards Swansea, Bicheno & Coles Bay

### Monday to Friday

map ref	ROUTE NUMBER	736	737	745
		pm	pm	pm
ⓐ	Ogilvie High School, New Town Rd	-	t3:35	-
Ⓟ	Hobart, Town Hall, Stop D4	s2:30	4:00	-
Ⓜ	Rosny Park Interchange, Stop C	s2:40	4:10	-
Ⓛ	Midway Point, Tasman Hwy/Penna Rd	s3:00	4:35	-
Ⓚ	Sorell, Park and Ride, Station Ln	s3:10	4:40	-
Ⓝ	Buckland, Roadhouse off Tasman Hwy	s3:40	5:10	-
Ⓛ	Orford, Roadhouse, Tasman Hwy/Alma Rd	s3:55	5:25	-
ⓗ	Triabunna, Visitor Info. Centre, Charles St	s4:05	5:35	-
Ⓒ	Swansea, Victoria St near Franklin St	s4:45	6:15	-
ⓕ	Bicheno, Tasman Hwy/Coles Bay Rd	-	6:46	-
Ⓒ	Bicheno, Information Centre, Foster St	-	6:55	7:05
Ⓟ	Coles Bay, Iluka Tavern, Esplanade	-	-	7:32
Ⓐ	Coles Bay, Freycinet Visitor Centre	-	-	7:35

### Explanations

- s Service operates on school days only  
t Service commences from Ogilvie High School on school days only

### Saturday

map ref	ROUTE NUMBER	737	745
		pm	pm
Ⓟ	Hobart, Town Hall, Stop D4	4:00	-
Ⓜ	Rosny Park Interchange, Stop C	4:10	-
Ⓛ	Midway Point, Tasman Hwy/Penna Rd	4:35	-
Ⓚ	Sorell, Park and Ride, Station Ln	4:40	-
Ⓝ	Buckland, Roadhouse off Tasman Hwy	5:10	-
Ⓛ	Orford, Roadhouse, Tasman Hwy/Alma Rd	5:25	-
ⓗ	Triabunna, Visitor Info. Centre, Charles St	5:35	-
Ⓒ	Swansea, Victoria St near Franklin St	6:15	-
ⓕ	Bicheno, Tasman Hwy/Coles Bay Rd	6:46	-
Ⓒ	Bicheno, Information Centre, Foster St	6:55	7:05
Ⓟ	Coles Bay, Iluka Tavern, Esplanade	-	7:32
Ⓐ	Coles Bay, Freycinet Visitor Centre	-	7:35

### Sunday/Public Holidays

map ref	ROUTE NUMBER	737
		pm
Ⓟ	Hobart, Town Hall, Stop D4	4:00
Ⓜ	Rosny Park Interchange, Stop C	4:10
Ⓛ	Midway Point, Tasman Hwy/Penna Rd	4:35
Ⓚ	Sorell, Park and Ride, Station Ln	4:40
Ⓝ	Buckland, Roadhouse off Tasman Hwy	5:10
Ⓛ	Orford, Roadhouse, Tasman Hwy/Alma Rd	5:25
ⓗ	Triabunna, Visitor Info. Centre, Charles St	5:35
Ⓒ	Swansea, Victoria St near Franklin St	6:15
ⓕ	Bicheno, Tasman Hwy/Coles Bay Rd	6:46
Ⓒ	Bicheno, Information Centre, Foster St	6:55



### WHO OPERATES MY SERVICE?

**Tassielink**

736, 737

tassielink.com.au

1300 300 520

**GALOW'S COACHES**

740, 742, 743, 744, 745, 746

calowsoaches.com.au

0400 570 036

**Tasmanian Coaches REDLINE**

Intercity

tasredline.com.au

1300 360 000



### ACCESSIBLE SERVICE

All services are operated by wheelchair accessible vehicles.



EFFECTIVE 17 JANUARY 2021

# 736, 737, 740, 742, 743, 744, 745, 746



## 740, 744, 745 from Coles Bay & Bicheno towards Launceston via St Marys

Monday to Friday			
map ref	ROUTE NUMBER	744	740
		am	am
(A)	Coles Bay, Freycinet Visitor Centre	7:10	-
(B)	Coles Bay, Iluka Tavern, Esplanade	7:13	-
(C)	Bicheno, Information Centre, Foster St	7:45	-
(D)	St Marys, Story St/Main St	M8:40	8:55
(Y)	Fingal, Talbot St/Brown St	-	9:15
(Z)	Avoca, Falmouth St/Arthur St	-	9:40
(R)	Epping Forest, Roadhouse, Midland Hwy	-	10:05
(S)	Perth Central, Main Rd	-	10:25
(T)	Launceston, Transit Centre, Cornwall Sq	-	10:45

### Explanations

- a Service travels via Newstead schools on Sundays during school terms, and on the Sunday prior to each term commencing
- M Service travels into St Marys District School Grounds on school days only

Saturday			
map ref	ROUTE NUMBER	745	740
		am	am
(A)	Coles Bay, Freycinet Visitor Centre	7:10	-
(B)	Coles Bay, Iluka Tavern, Esplanade	7:13	-
(C)	Bicheno, Information Centre, Foster St	7:45	-
(D)	St Marys, Story St/Main St	8:40	8:55
(Y)	Fingal, Talbot St/Brown St	-	9:15
(Z)	Avoca, Falmouth St/Arthur St	-	9:40
(R)	Epping Forest, Roadhouse, Midland Hwy	-	10:05
(S)	Perth Central, Main Rd	-	10:25
(T)	Launceston, Transit Centre, Cornwall Sq	-	10:45

Sunday/Public Holidays			
map ref	ROUTE NUMBER	745	740
		pm	pm
(A)	Coles Bay, Freycinet Visitor Centre	3:15	-
(B)	Coles Bay, Iluka Tavern, Esplanade	3:18	-
(C)	Bicheno, Information Centre, Foster St	3:50	-
(D)	St Marys, Story St/Main St	4:30	4:40
(Y)	Fingal, Talbot St/Brown St	-	4:55
(Z)	Avoca, Falmouth St/Arthur St	-	5:15
(R)	Epping Forest, Roadhouse, Midland Hwy	-	5:33
(S)	Perth Central, Main Rd	-	5:52
(T)	Launceston, Transit Centre, Cornwall Sq	-	6:10
(U)	Newstead Schools	-	a6:20



## 740, 744-746 from Launceston towards Bicheno & Coles Bay via St Marys

Monday to Friday						
map ref	ROUTE NUMBER	740	744	746	740	745
		pm	pm	pm	pm	pm
(U)	Newstead Schools	-	-	-	n3:35	-
(T)	Launceston, Transit Centre, Cornwall Sq	s1:30	-	-	4:15	-
(S)	Perth Central, Main Rd	s1:48	-	-	4:35	-
(R)	Epping Forest, Roadhouse, Midland Hwy	s2:07	-	-	4:55	-
(Z)	Avoca, Falmouth St/Arthur St	s2:33	-	-	5:20	-
(Y)	Fingal, Talbot St/Brown St	s2:55	-	-	5:35	-
(D)	St Marys, Story St/Main St	s3:20	sM3:15	v3:15	5:55	6:00
(C)	Bicheno, Information Centre, Foster St	-	s4:00	v4:00	-	7:05
(B)	Coles Bay, Iluka Tavern, Esplanade	-	s4:27	-	-	7:32
(A)	Coles Bay, Freycinet Visitor Centre	-	s4:30	-	-	7:35

Saturday			
map ref	ROUTE NUMBER	740	745
		pm	pm
(T)	Launceston, Transit Centre, Cornwall Sq	4:15	-
(S)	Perth Central, Main Rd	4:35	-
(R)	Epping Forest, Roadhouse, Midland Hwy	4:55	-
(Z)	Avoca, Falmouth St/Arthur St	5:20	-
(Y)	Fingal, Talbot St/Brown St	5:35	-
(D)	St Marys, Story St/Main St	5:55	6:00
(C)	Bicheno, Information Centre, Foster St	-	7:05
(B)	Coles Bay, Iluka Tavern, Esplanade	-	7:32
(A)	Coles Bay, Freycinet Visitor Centre	-	7:35

### Explanations

- M Service travels into St Marys District School Grounds
- n Service travels via Newstead schools on Friday during school term only
- s Service operates on school days only
- v Service operates on school holidays only

### WHO OPERATES MY SERVICE?



736, 737  
 tassielink.com.au  
 1300 300 520



740, 742, 743, 744, 745, 746  
 calowsoaches.com.au  
 0400 570 036



Intercity  
 tasredline.com.au  
 1300 360 000



### ACCESSIBLE SERVICE

All services are operated by wheelchair accessible vehicles.



Online trip information  
[transport.tas.gov.au](http://transport.tas.gov.au)





EFFECTIVE 17 JANUARY 2021

# 736, 737, 740, 742, 743, 744, 745, 746



## 740 from St Helens towards Launceston via St Marys

### Monday to Friday

map ref	ROUTE NUMBER	740	740
		am	am
E	St Helens, Circassian St/Georges Bay Esp	s6:15	8:15
W	Beaumaris, Tasman Hwy/Skyline Dr	s6:25	8:25
X	Scamander, opp. Post Office	s6:35	8:30
D	St Marys, Story St / Main St	s6:55	8:55
Y	Fingal, Talbot St/Brown St	s7:10	9:15
Z	Avoca, Falmouth St/Arthur St	s7:30	9:40
R	Epping Forest, Roadhouse, Midland Hwy	s7:55	10:05
S	Perth Central, Main Rd	s8:10	10:25
T	Launceston, Transit Centre, Cornwall Sq	sb8:30	10:45

### Saturday

map ref	ROUTE NUMBER	740
		am
E	St Helens, Circassian St/Georges Bay Esp	8:15
W	Beaumaris, Tasman Hwy/Skyline Dr	8:25
X	Scamander, opp. Post Office	8:30
D	St Marys, Story St / Main St	8:55
Y	Fingal, Talbot St/Brown St	9:15
Z	Avoca, Falmouth St/Arthur St	9:40
R	Epping Forest, Roadhouse, Midland Hwy	10:05
S	Perth Central, Main Rd	10:25
T	Launceston, Transit Centre, Cornwall Sq	10:45

### Sunday/Public Holidays

map ref	ROUTE NUMBER	740
		pm
E	St Helens, Circassian St/Georges Bay Esp	3:50
W	Beaumaris, Tasman Hwy/Skyline Dr	4:00
X	Scamander, opp. Post Office	4:05
D	St Marys, Story St / Main St	4:40
Y	Fingal, Talbot St/Brown St	4:55
Z	Avoca, Falmouth St/Arthur St	5:15
R	Epping Forest, Roadhouse, Midland Hwy	5:33
S	Perth Central, Main Rd	5:52
T	Launceston, Transit Centre, Cornwall Sq	6:10
U	Newstead Schools	a6:20

### Explanations

- a Service travels via Newstead schools on Sundays during school terms, and on the Sunday prior to each term commencing
- b Service travels via the following schools: Newstead College, Scotch Oakburn (Penquite campus), Scotch Oakburn (Elphin campus), Launceston Church Grammar School (Elphin campus)
- s Service operates on school days only

### WHO OPERATES MY SERVICE?

**Tassielink**

736, 737

tassielink.com.au

1300 300 520

**GALOW'S COACHES**

740, 742, 743, 744, 745, 746

calowcoaches.com.au

0400 570 036

**Tasmanian Coaches REDLINE**

Intercity

tasredline.com.au

1300 360 000



### ACCESSIBLE SERVICE

All services are operated by wheelchair accessible vehicles.



Tasmanian Government

Online trip information  
[transport.tas.gov.au](http://transport.tas.gov.au)



EFFECTIVE 17 JANUARY 2021

**736, 737, 740, 742, 743, 744, 745, 746****740** from Launceston towards St Helens via St Marys

## Monday to Friday

map ref	ROUTE NUMBER	740	740
		pm	pm
U	Newstead Schools	-	n3:35
T	Launceston, Transit Centre, Cornwall Sq	s1:30	4:15
S	Perth Central, Main Rd	s1:48	4:35
R	Epping Forest, Roadhouse, Midland Hwy	s2:07	4:55
Z	Avoca, Falmouth St/Arthur St	s2:33	5:20
Y	Fingal, Talbot St/Brown St	s2:55	5:35
D	St Marys, Story St/Main St	s3:20	5:55
X	Scamander, Post Office	s3:35	6:15
W	Beaumaris, Tasman Hwy/Skyline Dr	s3:45	6:25
E	St Helens, Circassian St/Georges Bay Esp	s4:00	6:40

## Saturday

map ref	ROUTE NUMBER	740
		pm
T	Launceston, Transit Centre, Cornwall Sq	4:15
S	Perth Central, Main Rd	4:35
R	Epping Forest, Roadhouse, Midland Hwy	4:55
Z	Avoca, Falmouth St/Arthur St	5:20
Y	Fingal, Talbot St/Brown St	5:35
D	St Marys, Story St/Main St	5:55
X	Scamander, Post Office	6:15
W	Beaumaris, Tasman Hwy/Skyline Dr	6:25
E	St Helens, Circassian St/Georges Bay Esp	6:40

## Sunday/Public Holidays

map ref	ROUTE NUMBER	740
		pm
T	Launceston, Transit Centre, Cornwall Sq	7:10
S	Perth Central, Main Rd	7:29
R	Epping Forest, Roadhouse, Midland Hwy	7:47
Z	Avoca, Falmouth St/Arthur St	8:12
Y	Fingal, Talbot St/Brown St	8:32
D	St Marys, Story St/Main St	8:50
X	Scamander, Post Office	9:10
W	Beaumaris, Tasman Hwy/Skyline Dr	9:15
E	St Helens, Circassian St/Georges Bay Esp	9:30

## Explanations

- n Service travels via Newstead schools on Friday during school term only  
 s Service operates on school days only



## WHO OPERATES MY SERVICE?

**Tassielink**

736, 737

tassielink.com.au

1300 300 520

**GALOW'S COACHES**

740, 742, 743, 744, 745, 746

calowcoaches.com.au

0400 570 036

**Tasmanian Coaches REDLINE**

Intercity

tasredline.com.au

1300 360 000



## ACCESSIBLE SERVICE

All services are operated by wheelchair accessible vehicles.





EFFECTIVE 17 JANUARY 2021

# 736, 737, 740, 742, 743, 744, 745, 746



## 740, Intercity from St Helens towards Hobart via St Marys

### Monday to Friday

map ref	ROUTE NUMBER	740	702
		am	am
(E)	St Helens, Circassian St/Georges Bay Esp	8:15	-
(W)	Beaumaris, Tasman Hwy/Skyline Dr	8:25	-
(X)	Scamander, opp. Post Office	8:30	-
(D)	St Marys, Story St / Main St	8:55	-
(Y)	Fingal, Talbot St/Brown St	9:15	-
(Z)	Avoca, Falmouth St/Arthur St	9:40	-
(R)	Epping Forest, Roadhouse, Midland Hwy	10:05	10:22
(V)	Hobart Transit Centre	-	12:30

### Saturday

map ref	ROUTE NUMBER	740	702
		am	am
(E)	St Helens, Circassian St/Georges Bay Esp	8:15	-
(W)	Beaumaris, Tasman Hwy/Skyline Dr	8:25	-
(X)	Scamander, opp. Post Office	8:30	-
(D)	St Marys, Story St / Main St	8:55	-
(Y)	Fingal, Talbot St/Brown St	9:15	-
(Z)	Avoca, Falmouth St/Arthur St	9:40	-
(R)	Epping Forest, Roadhouse, Midland Hwy	10:05	11:33
(V)	Hobart Transit Centre	-	1:30

### Sunday/Public Holidays

map ref	ROUTE NUMBER	740	702
		pm	pm
(E)	St Helens, Circassian St/Georges Bay Esp	3:50	-
(W)	Beaumaris, Tasman Hwy/Skyline Dr	4:00	-
(X)	Scamander, opp. Post Office	4:05	-
(D)	St Marys, Story St / Main St	4:40	-
(Y)	Fingal, Talbot St/Brown St	4:55	-
(Z)	Avoca, Falmouth St/Arthur St	5:15	-
(R)	Epping Forest, Roadhouse, Midland Hwy	5:33	6:03
(V)	Hobart Transit Centre	-	8:00



## Intercity, 740 from Hobart towards St Helens via St Marys

### Monday to Friday

map ref	ROUTE NUMBER	702	740
		pm	pm
(V)	Hobart Transit Centre	2:30	-
(R)	Epping Forest, Roadhouse, Midland Hwy	4:38	4:55
(Z)	Avoca, Falmouth St/Arthur St	-	5:20
(Y)	Fingal, Talbot St/Brown St	-	5:35
(D)	St Marys, Story St/Main St	-	5:55
(X)	Scamander, Post Office	-	6:15
(W)	Beaumaris, Tasman Hwy/Skyline Dr	-	6:25
(E)	St Helens, Circassian St/Georges Bay Esp	-	6:40

### Saturday

map ref	ROUTE NUMBER	702	740
		pm	pm
(V)	Hobart Transit Centre	2:45	-
(R)	Epping Forest, Roadhouse, Midland Hwy	4:42	4:55
(Z)	Avoca, Falmouth St/Arthur St	-	5:20
(Y)	Fingal, Talbot St/Brown St	-	5:35
(D)	St Marys, Story St/Main St	-	5:55
(X)	Scamander, Post Office	-	6:15
(W)	Beaumaris, Tasman Hwy/Skyline Dr	-	6:25
(E)	St Helens, Circassian St/Georges Bay Esp	-	6:40

### Sunday/Public Holidays

map ref	ROUTE NUMBER	702	740
		pm	pm
(V)	Hobart Transit Centre	5:30	-
(R)	Epping Forest, Roadhouse, Midland Hwy	7:27	7:47
(Z)	Avoca, Falmouth St/Arthur St	-	8:12
(Y)	Fingal, Talbot St/Brown St	-	8:32
(D)	St Marys, Story St/Main St	-	8:50
(X)	Scamander, Post Office	-	9:10
(W)	Beaumaris, Tasman Hwy/Skyline Dr	-	9:15
(E)	St Helens, Circassian St/Georges Bay Esp	-	9:30

### WHO OPERATES MY SERVICE?

**Tassielink**

736, 737

tassielink.com.au

1300 300 520

**GALOW'S COACHES**

740, 742, 743, 744, 745, 746

calowiscoaches.com.au

0400 570 036

**Tasmania's Online REDLINE**

Intercity

tasredline.com.au

1300 360 000



### ACCESSIBLE SERVICE

All services are operated by wheelchair accessible vehicles.



Tasmanian Government

Online trip information  
[transport.tas.gov.au](http://transport.tas.gov.au)