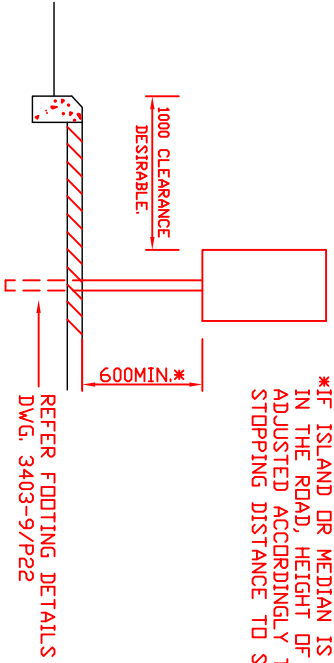
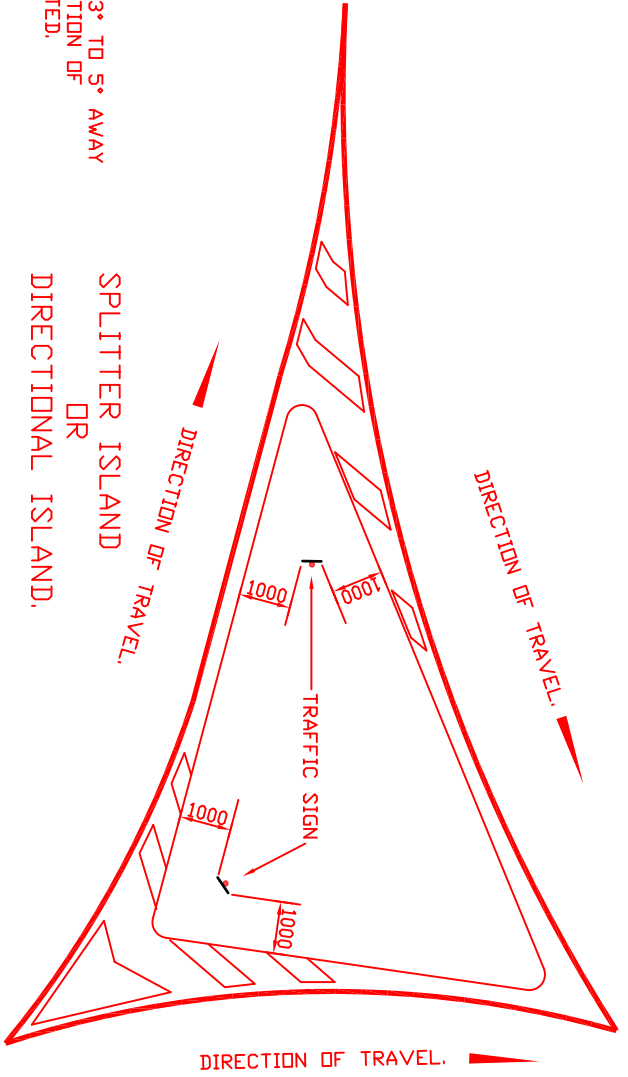


*IF ISLAND OR MEDIAN IS AFTER A CREST IN THE ROAD, HEIGHT OF SIGN MAY BE ADJUSTED ACCORDINGLY TO OBTAIN MIN. STOPPING DISTANCE TO SIGN.

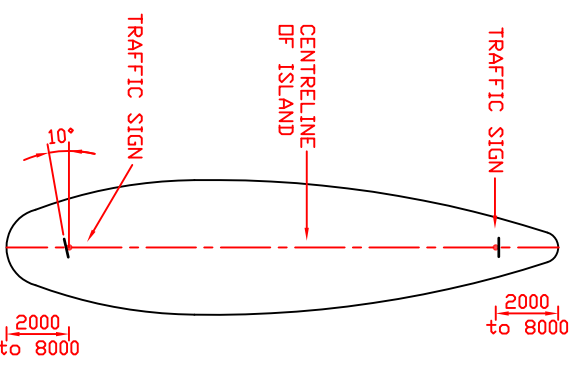


HEIGHT OF SIGNS.

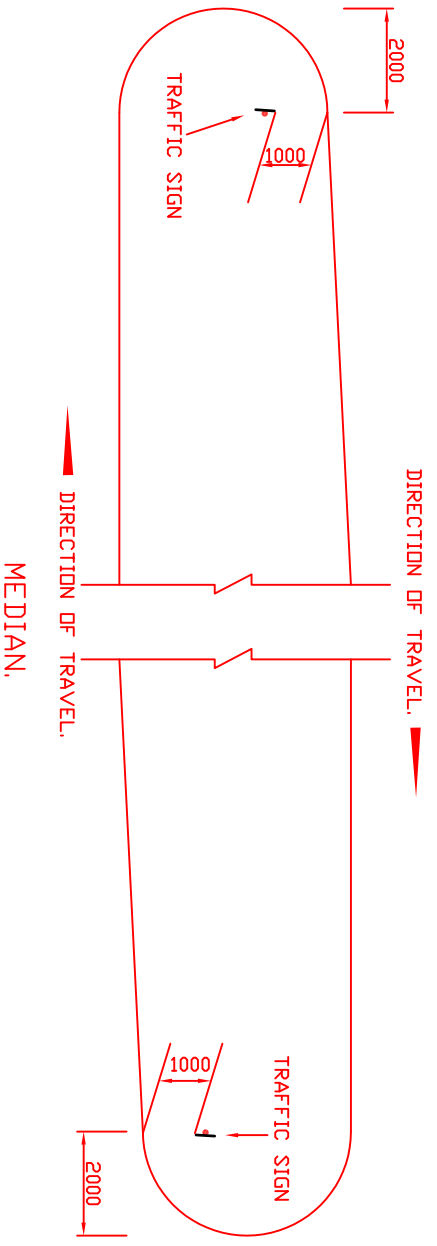
NOTE.
ALL SIGNS ARE TO BE ROTATED 3° TO 5° AWAY FROM A PLANE NORMAL TO DIRECTION OF TRAVEL UNLESS OTHERWISE STATED.



SPLITTER ISLAND
OR
DIRECTIONAL ISLAND.



TEAR DROP ISLAND



NOTE.
IN MEDIANS 2500mm OR LESS IN WIDTH SIGN IS CENTRALLY LOCATED.

MEDIAN.

No.		CHECKED		APPROVED		DRAWN		DESIGN		DEPARTMENT OF INFRASTRUCTURE, ENERGY AND RESOURCES, TASMANIA	
						DATE DESIGNED		DATE		LOCATION DETAILS FOR SIGNS MOUNTED IN MEDIAN & TRAFFIC ISLANDS	
						W. WHELAN		NOV 82			
						DATE RECOMMENDED/CHECKED		DATE			
						E. BRADFELD		23/12/82			
						DATE ACCEPTED		DATE			
						D. A. WHARMBY		5/1/83			
AMENDMENTS		CHECKED		DATE		APPROVED		DATE		CONTRACT No. / DISTANCE	
										3403-9/P25	
										SHEET No.	
										FROM LINK No. / DISTANCE TO LINK No. / DISTANCE	