



EFFECTIVE 19 APRIL 2020

747, 748

West Coast to Burnie

ROUTE NUMBER | ROUTE

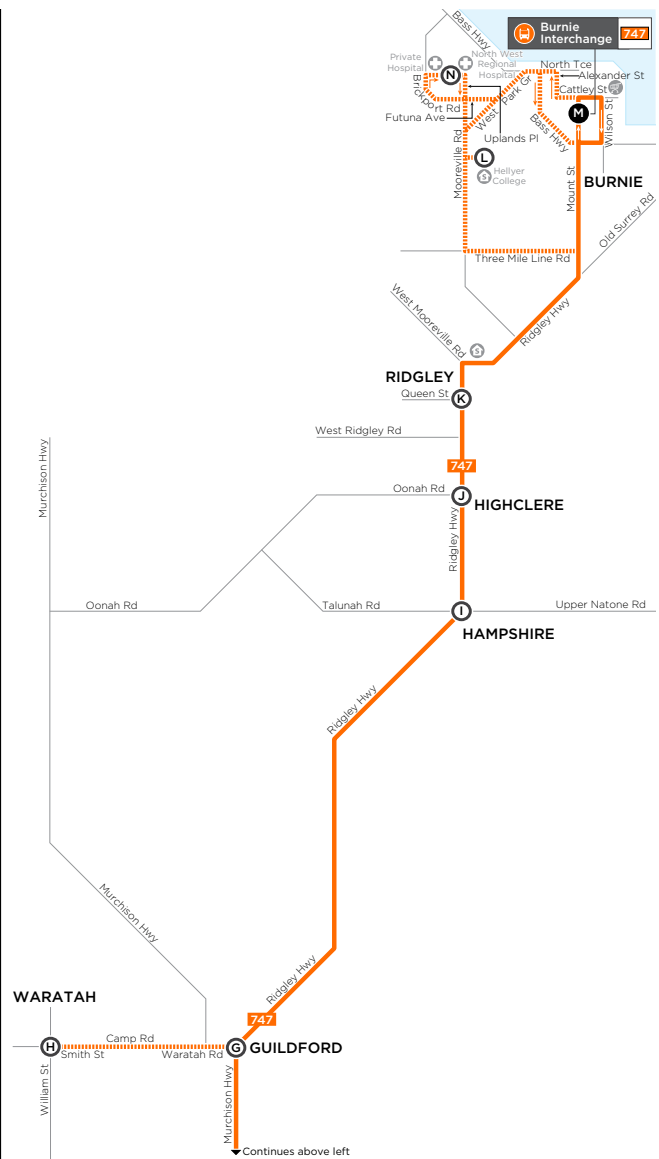
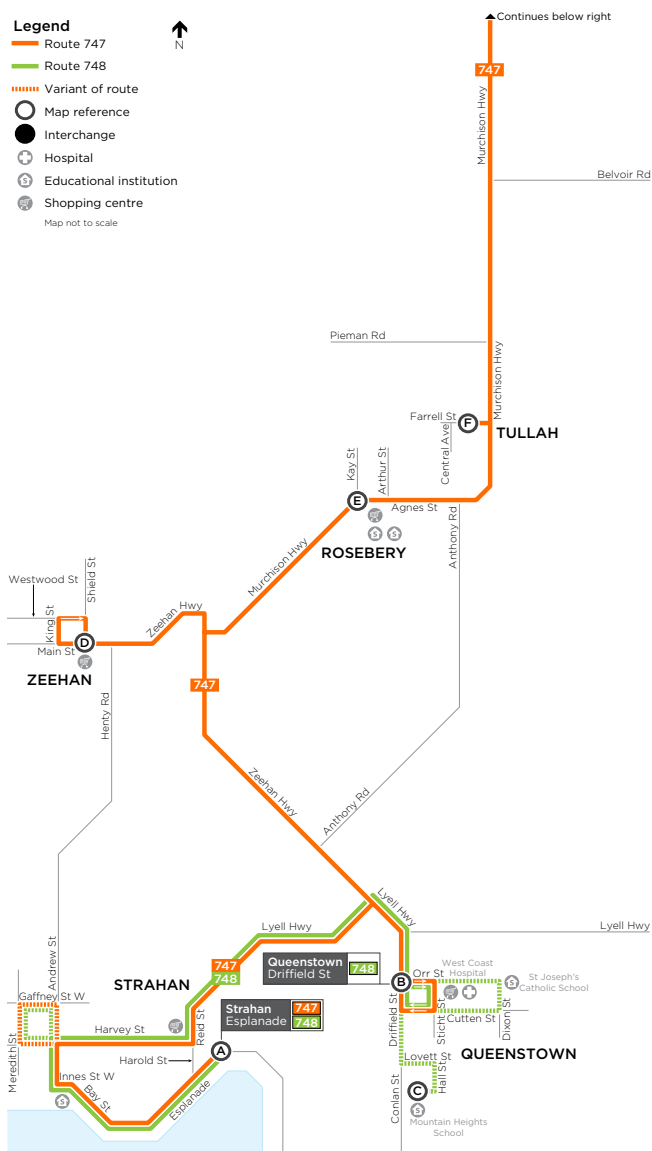
747 West Coast to Burnie

748 Strahan to Queenstown

BUS ROUTE MAP

Legend

- Route 747
 - Route 748
 - Variant of route
 - Map reference
 - Interchange
 - Hospital
 - Educational institution
 - Shopping centre
- Map not to scale



WHO OPERATES MY SERVICE?



747, 748
tassielink.com.au
 1300 300 520



ACCESSIBLE SERVICE

All services are operated by wheelchair accessible vehicles.



Online trip information
transport.tas.gov.au





EFFECTIVE 19 APRIL 2020


747, 748

West Coast to Burnie


USEFUL INFORMATION

 **HAILING YOUR BUS**
Signal the bus driver to stop.

 **DON'T MISS YOUR BUS**
Be at your stop at least ten minutes before your coach is scheduled to depart. If travelling with luggage, please check-in or be at your bus stop 20 minutes before your coach is scheduled to depart to allow for loading and an on-time departure for all passengers.

 **ENQUIRIES**
For any general enquiries, feedback or more information including timetables, maps and fares, refer to each operator's contact information (below).
Phone between 9am and 5pm Monday to Friday.

PLAN YOUR TRIP

 **ONLINE TRIP INFORMATION**
Visit www.transport.tas.gov.au for

- maps and timetables
- fares

Or search for your journey on Google Transit



WHO OPERATES MY SERVICE?

Tassielink
747, 748
 tassielink.com.au
 1300 300 520



ACCESSIBLE SERVICE

All services are operated by wheelchair accessible vehicles.



EFFECTIVE 19 APRIL 2020

747, 748

**747** from West Coast towards Burnie**748** from Strahan towards Queenstown**Monday to Friday**

map ref	ROUTE NUMBER	748	747	748	748
		am	am	pm	pm
(A)	Strahan, Esplanade/Harold St	s7:30	v7:30	s4:15	6:45
(B)	Queenstown, Driffield St/Orr St	sm#8:20	8:20	s5:05	7:30
(C)	Mountain Heights School	s8:30	-	-	-
(D)	Zeehan, Main St/Shield St	-	9:05	-	-
(E)	Rosebery, Agnes St Car Park	-	9:30	-	-
(F)	Tullah, Farrell St	-	9:55	-	-
(H)	Waratah, William St/Smith St	-	R10:30	-	-
(I)	Hampshire, Ridgely Hwy/Upper Natone Rd	-	10:50	-	-
(J)	Highclere, Roadhouse	-	11:00	-	-
(K)	Ridgely, Post Office	-	11:05	-	-
(M)	Burnie, Advocate, Mount St	-	11:15	-	-
(N)	North West Regional Hospital	-	11:29	-	-

Saturday

map ref	ROUTE NUMBER	747	748
		am	pm
(A)	Strahan, Esplanade/Harold St	8:35	7:55
(B)	Queenstown, Driffield St/Orr St	9:20	8:40
(D)	Zeehan, Main St/Shield St	10:05	-
(E)	Rosebery, Agnes St Car Park	10:30	-
(F)	Tullah, Farrell St	10:55	-
(H)	Waratah, William St/Smith St	R11:30	-
(I)	Hampshire, Ridgely Hwy/Upper Natone Rd	11:50	-
(J)	Highclere, Roadhouse	12:00	-
(K)	Ridgely, Post Office	12:05	-
(M)	Burnie, Advocate, Mount St	12:15	-

Sunday/Public Holidays

map ref	ROUTE NUMBER	747	748
		pm	pm
(A)	Strahan, Esplanade St/Harold St	1:30	9:40
(B)	Queenstown, Driffield St/Orr St	2:15	10:25
(D)	Zeehan, Main St/Shield St	3:00	-
(E)	Rosebery, Agnes St Car Park	3:25	-
(F)	Tullah, Farrell St	3:50	-
(H)	Waratah, William St/Smith St	R4:25	-
(I)	Hampshire, Ridgely Hwy/Upper Natone Rd	4:45	-
(J)	Highclere, Roadhouse	4:55	-
(K)	Ridgely, Post Office	5:00	-
(L)	Hellyer College	H5:10	-
(M)	Burnie, Advocate, Mount St	5:18	-

Explanations

- R Services Towns on request only and Bookings Require 24 hours notice.
- H Service travels via Hellyer College on Sundays during school term, and on the Sunday prior to each term commencing
- m Service goes to Mountain Heights School and St Josephs Catholic School
- s Service operates on school days only
- v Service operates during school holidays only
- # Passengers from Strahan for Burnie transfer here on school days



Connect to the Redline inter-city service for travel through to Devonport, Launceston and Hobart. For more information on travel options visit www.transport.tas.gov.au. To access the inter-city timetable visit www.tasredline.com.au

WHO OPERATES MY SERVICE?**Tassielink**

747, 748
 tassielink.com.au
 1300 300 520

**ACCESSIBLE SERVICE**

All services are operated by wheelchair accessible vehicles.



Online trip information
transport.tas.gov.au



EFFECTIVE 19 APRIL 2020

747, 748

**747** from Burnie towards West Coast**748** from Queenstown towards Strahan**Monday to Friday**

map ref	ROUTE NUMBER	748	748	747	747
Days of operation		Mon-Fri	Mon-Fri	Mon-Thu	Friday
		am	pm	pm	pm
(N)	North West Regional Hospital	-	-	2:40	-
(M)	Burnie, Advocate, Mount St	-	-	3:00	2:50
(N)	North West Regional Hospital	-	-	-	3:00
(L)	Hellyer College	-	-	-	s3:05
(K)	Ridgley, Post Office	-	-	3:15	3:15
(J)	Highclere, Roadhouse	-	-	3:20	3:20
(I)	Hampshire, Ridgely Hwy/Upper Natone Rd	-	-	3:25	3:25
(H)	Waratah, William St/Smith St	-	-	R3:50	R3:50
(G)	Guildford, Ridgely/Murchison Hwy	-	-	*3:55	*3:55
(F)	Tullah, Farrell St	-	-	4:30	4:30
(E)	Rosebery, Agnes St Car Park	-	-	4:50	4:50
(D)	Zeehan, Main St/Shield St	-	-	5:25	5:25
(B)	Queenstown, Driffield St/Orr St	6:30	ms2:45	6:00	6:00
(A)	Strahan, Esplanade /Harold St	7:25	s4:00	6:45	6:45

Saturday

map ref	ROUTE NUMBER	748	747
		am	pm
(M)	Burnie, Advocate, Mount St	-	4:15
(K)	Ridgley, Post Office	-	4:25
(J)	Highclere, Roadhouse	-	4:30
(I)	Hampshire, Ridgely Hwy/Upper Natone Rd	-	4:35
(H)	Waratah, William St/Smith St	-	R5:00
(F)	Tullah, Farrell St	-	5:40
(E)	Rosebery, Agnes St Car Park	-	6:00
(D)	Zeehan, Main St/Shield St	-	6:35
(B)	Queenstown, Driffield St/Orr St	7:50	7:10
(A)	Strahan, Esplanade /Harold St	8:35	7:55

Sunday/Public Holidays

map ref	ROUTE NUMBER	748	747
		pm	pm
(M)	Burnie, Advocate, Mount St	-	6:00
(K)	Ridgley, Post Office	-	6:10
(J)	Highclere, Roadhouse	-	6:15
(I)	Hampshire, Ridgely Hwy/Upper Natone Rd	-	6:20
(H)	Waratah, William St/Smith St	-	R6:45
(F)	Tullah, Farrell St	-	7:25
(E)	Rosebery, Agnes St Car Park	-	7:45
(D)	Zeehan, Main St/Shield St	-	8:20
(B)	Queenstown, Driffield St/Orr St	12:45	8:55
(A)	Strahan, Esplanade /Harold St	1:30	9:40

Explanations

- R Services Towns on request only and Bookings Require 24 hours notice.
 m Service goes to Mountain Heights School and St Josephs Catholic School
 s Service operates on school days only
 * Hold for connecting school bus service at 3:55pm on school days only



Connect to the Redline inter-city service for travel through to Devonport, Launceston and Hobart. For more information on travel options visit www.transport.tas.gov.au. To access the inter-city timetable visit www.tasredline.com.au

WHO OPERATES MY SERVICE?**Tassielink**

747, 748
tassielink.com.au
 1300 300 520

**ACCESSIBLE SERVICE**

All services are operated by wheelchair accessible vehicles.



Online trip information
transport.tas.gov.au