



EFFECTIVE 17 JANUARY 2021

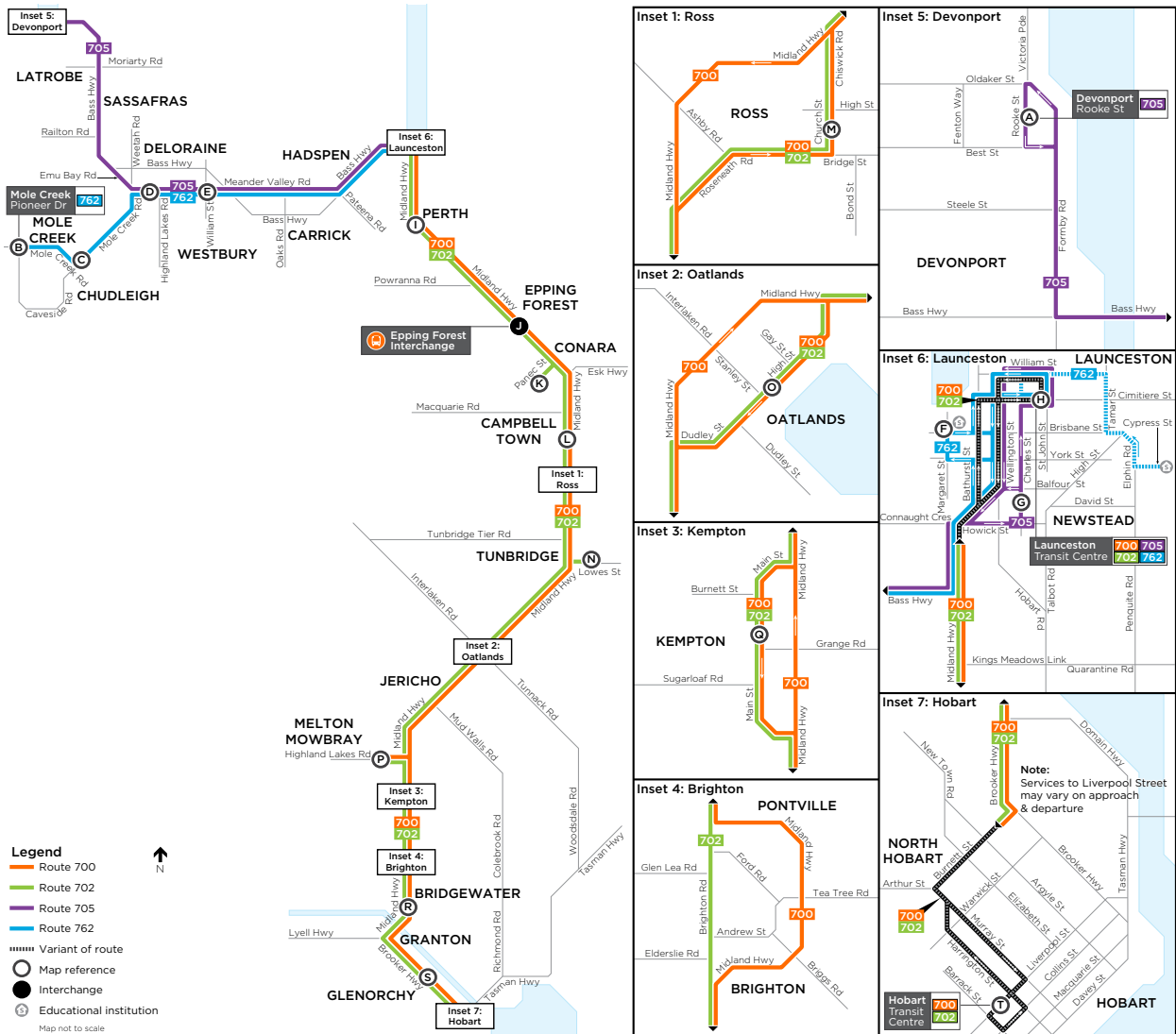
700, 702, 705, 762

Intercity

ROUTE NUMBER	ROUTE	ROUTE NUMBER	ROUTE
700	Launceston to Hobart	705	Devonport to Launceston
702	Launceston to Hobart	762	Mole Creek to Launceston

Also shows part of route 708

BUS ROUTE MAP



WHO OPERATES MY SERVICE?

Tasmanian Government **REDLINE**
 700, 702, 705, 762
 tasredline.com.au
 1300 360 000

MERSEYLINK
 708
 merseylink.com.au
 (03) 6427 7626



ACCESSIBLE SERVICE

All services are operated by wheelchair accessible vehicles.



Online trip information
transport.tas.gov.au



EFFECTIVE 17 JANUARY 2021

700, 702, 705, 762

Intercity

USEFUL INFORMATION

HAILING YOUR BUS

Signal the bus driver to stop.

DON'T MISS YOUR BUS

Please check-in or be at your bus stop 20 minutes before your coach is scheduled to depart to allow for loading and on-time departure for all passengers.

Passengers are advised that although bookings are only required for 'bookings only' stops, it is advisable that all passengers book in order to guarantee a seat, especially during busy times of the day and during holidays.

Passengers with a disability requiring wheelchair access will need to make a booking 48 hours in advance to ensure a wheelchair lift bus is allocated to the service.

USING TRANSPORTME

You can use transportme smartcard for travel with Merseylink. To find out how to apply for a card for your service visit www.transport.tas.gov.au and use the transportme app to recharge your card and access real time bus tracking.

ENQUIRIES

For any general enquiries, feedback or more information including timetables, maps and fares, refer to each operator's contact information (below).

Phone between 9am and 5pm Monday to Friday.


PLAN YOUR TRIP

ONLINE TRIP INFORMATION

Visit www.transport.tas.gov.au for

- maps and timetables
- fares


Or search for your journey on Google Transit




WHO OPERATES MY SERVICE?

Tasmanian Guide **REDLINE**


700, 702, 705, 762


 tasredline.com.au

 1300 360 000

MERSEYLINK

708

 merseylink.com.au

 (03) 6427 7626



ACCESSIBLE SERVICE

All services are operated by wheelchair accessible vehicles.



EFFECTIVE 17 JANUARY 2021

700, 702, 705, 762



from Devonport towards Launceston & Hobart

Monday to Friday												
map ref	ROUTE NUMBER	700	762	708	705	702	708	705	702	708	705	702
		am	am	am	am	am	am	am	pm	pm	pm	pm
	Burnie, Cattley St Stop D	-	-	6:00	-	-	10:00	-	-	2:00	-	-
	Penguin West, Preservation Dr/Main Rd	-	-	6:18	-	-	10:18	-	-	2:18	-	-
	West Ulverstone, South Rd/Josephine St	-	-	6:27	-	-	10:27	-	-	2:27	-	-
	Ulverstone, Wongi Ln Stop B	-	-	6:34	-	-	10:34	-	-	2:34	-	-
	East Ulverstone, Eastlands Dr/Russell Ave	-	-	6:41	-	-	10:41	-	-	2:41	-	-
(A)	Devonport, Rooke St	-	-	6:57	7:15	-	10:57	11:30	-	2:57	4:00	-
(B)	Mole Creek, Pioneer Dr/Caveside Rd	-	s7:00	-	-	-	-	-	-	-	-	-
(C)	Chudleigh, Sorell St/Jones St	-	s7:10	-	-	-	-	-	-	-	-	-
(D)	Deloraine, Emu Bay Rd / W Church St	-	#s7:25	-	7:55	-	-	12:10	-	-	4:40	-
(E)	Westbury, Meander Valley Rd/William St	-	s7:40	-	8:10	-	-	12:25	-	-	4:55	-
(F)	Launceston College	-	s8:25	-	-	-	-	-	-	-	-	-
(G)	Launceston General Hospital, Charles St	-	-	-	B8:40	-	-	B12:55	-	-	B5:25	-
(H)	Launceston, Cornwall Square Transit Centre	6:00	s8:30	-	8:45	9:45	-	1:00	1:30	-	5:30	6:00
(I)	Perth, Main Rd / Clarence St	6:16	-	-	-	10:03	-	-	1:48	-	-	6:16
(J)	Epping Forest, Midland Hwy / Barton Rd	6:35	-	-	-	T10:22	-	-	2:07	-	-	6:33
(K)	Conara Junction, Conara Rd / Panec St	-	-	-	-	B10:30	-	-	B2:15	-	-	B6:40
(L)	Campbell Town, High St / Elizabeth Ct	6:50	-	-	-	10:40	-	-	2:25	-	-	6:50
(M)	Ross, Church St	-	-	-	-	10:50	-	-	2:35	-	-	7:00
(N)	Tunbridge, Lowes St/Midland Hwy	-	-	-	-	B11:00	-	-	B2:45	-	-	B7:10
(O)	Oatlands, High St / Church St	7:25	-	-	-	11:20	-	-	3:05	-	-	7:25
(P)	Melton Mowbray, Highland Lakes Rd/Midland Hwy	B7:40	-	-	-	B11:40	-	-	B3:25	-	-	B7:40
(Q)	Kempton, Main St / Louisa St	7:45	-	-	-	11:45	-	-	3:30	-	-	7:45
(R)	Bridgewater, Midland Hwy/Boyer Rd	8:07	-	-	-	12:07	-	-	3:52	-	-	8:07
(S)	Glenorchy, Brooker Hwy DEC	8:17	-	-	-	12:17	-	-	4:02	-	-	8:17
(T)	Hobart Transit Centre	8:30	-	-	-	12:30	-	-	4:15	-	-	8:30

Explanations

- B Stop is by booking only
- s Service operates on school days only
- T Passengers from St Helens & St Marys for Hobart transfer here
- # Students travelling to Newstead College transfer here onto the school bus



Refer to the timetable for **route 740** for connections at **Epping Forest** for travel to and from **St Helens**



Refer to the timetable for **route 747** for connections at **Burnie** for travel to and from **Strahan**

WHO OPERATES MY SERVICE?

REDLINE

700, 702, 705, 762
tasredline.com.au
 1300 360 000

MERSEYLINK

708
merseylink.com.au
 (03) 6427 7626



ACCESSIBLE SERVICE

All services are operated by wheelchair accessible vehicles.



Online trip information
transport.tas.gov.au



EFFECTIVE 17 JANUARY 2021

700, 702, 705, 762

Saturday							
map ref	ROUTE NUMBER	708	705	702	708	705	702
		am	am	am	pm	pm	pm
	Burnie, Cattley St Stop D	7:45	-	-	2:00	-	-
	Penguin West, Preservation Dr/Main Rd	8:03	-	-	2:18	-	-
	West Ulverstone, South Rd/Josephine St	8:12	-	-	2:27	-	-
	Ulverstone, Wongi Ln Stop B	8:19	-	-	2:34	-	-
	East Ulverstone, Eastlands Dr/Russell Ave	8:26	-	-	2:41	-	-
(A)	Devonport, Rooke St	8:42	9:00	-	2:57	3:45	-
(D)	Deloraine, Emu Bay Rd / W Church St	-	9:40	-	-	4:25	-
(E)	Westbury, Meander Valley Rd/William St	-	9:55	-	-	4:40	-
(G)	Launceston General Hospital, Charles St	-	B10:25	-	-	B5:10	-
(H)	Launceston, Cornwall Square Transit Centre	-	10:30	11:00	-	5:15	5:30
(I)	Perth, Main Rd / Clarence St	-	-	11:16	-	-	5:46
(J)	Epping Forest, Midland Hwy / Barton Rd	-	-	11:33	-	-	6:03
(K)	Conara Junction, Conara Rd / Panec St	-	-	B11:40	-	-	B6:10
(L)	Campbell Town, High St / Elizabeth Ct	-	-	11:50	-	-	6:20
(M)	Ross, Church St	-	-	12:00	-	-	6:30
(N)	Tunbridge, Lowes St/Midland Hwy	-	-	B12:10	-	-	B6:40
(O)	Oatlands, High St / Church St	-	-	12:25	-	-	6:55
(P)	Melton Mowbray, Highland Lakes Rd/Midland Hwy	-	-	B12:40	-	-	B7:10
(Q)	Kempton, Main St / Louisa St	-	-	12:45	-	-	7:15
(R)	Bridgewater, Midland Hwy/Boyer Rd	-	-	1:07	-	-	7:37
(S)	Glenorchy, Brooker Hwy DEC	-	-	1:17	-	-	7:47
(T)	Hobart Transit Centre	-	-	1:30	-	-	8:00

Sunday/Public Holidays								
map ref	ROUTE NUMBER	708	705	702	702	708	705	702
		am	am	am	pm	pm	pm	pm
	Burnie, Cattley St Stop D	7:45	-	-	-	2:00	-	-
	Penguin West, Preservation Dr/Main Rd	8:03	-	-	-	2:18	-	-
	West Ulverstone, South Rd/Josephine St	8:12	-	-	-	2:27	-	-
	Ulverstone, Wongi Ln Stop B	8:19	-	-	-	2:34	-	-
	East Ulverstone, Eastlands Dr/Russell Ave	8:26	-	-	-	2:41	-	-
(A)	Devonport, Rooke St	8:42	9:00	-	-	2:57	3:45	-
(D)	Deloraine, Emu Bay Rd / W Church St	-	9:40	-	-	-	4:25	-
(E)	Westbury, Meander Valley Rd/William St	-	9:55	-	-	-	4:40	-
(G)	Launceston General Hospital, Charles St	-	B10:25	-	-	-	B5:10	-
(H)	Launceston, Cornwall Square Transit Centre	-	10:30	11:00	1:30	-	5:15	5:30
(I)	Perth, Main Rd / Clarence St	-	-	11:16	1:46	-	-	5:46
(J)	Epping Forest, Midland Hwy / Barton Rd	-	-	11:33	2:03	-	-	T6:03
(K)	Conara Junction, Conara Rd / Panec St	-	-	B11:40	B2:10	-	-	B6:10
(L)	Campbell Town, High St / Elizabeth Ct	-	-	11:50	2:20	-	-	6:20
(M)	Ross, Church St	-	-	12:00	2:30	-	-	6:30
(N)	Tunbridge, Lowes St/Midland Hwy	-	-	B12:10	B2:40	-	-	B6:40
(O)	Oatlands, High St / Church St	-	-	12:25	2:55	-	-	6:55
(P)	Melton Mowbray, Highland Lakes Rd/Midland Hwy	-	-	B12:40	B3:10	-	-	B7:10
(Q)	Kempton, Main St / Louisa St	-	-	12:45	3:15	-	-	7:15
(R)	Bridgewater, Midland Hwy/Boyer Rd	-	-	1:07	3:37	-	-	7:37
(S)	Glenorchy, Brooker Hwy DEC	-	-	1:17	3:47	-	-	7:47
(T)	Hobart Transit Centre	-	-	1:30	4:00	-	-	8:00

WHO OPERATES MY SERVICE?

Tasmanian Government REDLINE

700, 702, 705, 762
 tasredline.com.au
 1300 360 000

MERSEYLINK

708
 merseylink.com.au
 (03) 6427 7626



ACCESSIBLE SERVICE

All services are operated by wheelchair accessible vehicles.



Online trip information
transport.tas.gov.au



EFFECTIVE 17 JANUARY 2021

700, 702, 705, 762



from Hobart & Launceston towards Devonport

Monday to Friday												
map ref	ROUTE NUMBER	700	705	708	702	705	708	762	702	705	708	702
		am	am	am	am	pm	pm	pm	pm	pm	pm	pm
T	Hobart Transit Centre	6:00	-	-	10:00	-	-	-	2:30	-	-	5:30
S	Glenorchy, Brooker Hwy opp DEC	6:13	-	-	10:13	-	-	-	2:43	-	-	5:43
R	Bridgewater, Midland Hwy/Boyer Rd	6:23	-	-	10:23	-	-	-	2:53	-	-	5:53
Q	Kempton, Main St / Louisa St	-	-	-	10:45	-	-	-	3:15	-	-	6:15
P	Melton Mowbray, Highland Lakes Rd/Midland Hwy	-	-	-	B10:50	-	-	-	B3:20	-	-	B6:20
Q	Oatlands, High St / Church St	-	-	-	11:10	-	-	-	3:40	-	-	6:35
N	Tunbridge, Lowes St/Midland Hwy	-	-	-	B11:30	-	-	-	B4:00	-	-	B6:50
M	Ross, Church St	7:30	-	-	11:40	-	-	-	4:10	-	-	7:00
L	Campbell Town, High St / Elizabeth Ct	7:40	-	-	11:50	-	-	-	4:20	-	-	7:10
K	Conara Junction, Conara Rd / Panec St	-	-	-	B12:00	-	-	-	B4:30	-	-	B7:20
J	Epping Forest, Midland Hwy / Barton Rd	7:53	-	-	12:08	-	-	-	C4:38	-	-	7:27
I	Perth, Main Rd / Clarence St	8:12	-	-	12:27	-	-	-	4:57	-	-	7:44
H	Launceston, Cornwall Square Transit Centre	8:30	9:00	-	12:45	1:15	-	s*3:50	5:15	5:45	-	8:00
G	Launceston General Hospital, Charles St	-	B9:05	-	-	B1:20	-	-	-	B5:50	-	-
F	Launceston College	-	-	-	-	-	-	s4:00	-	-	-	-
E	Westbury, Meander Valley Rd/William St	-	9:40	-	-	1:55	-	s4:45	-	6:25	-	-
D	Deloraine, Emu Bay Rd / W Church St	-	9:55	-	-	2:10	-	s5:00	-	6:40	-	-
C	Chudleigh, Sorell St/Jones St	-	-	-	-	-	-	s5:20	-	-	-	-
B	Mole Creek, Pioneer Dr/Caveside Rd	-	-	-	-	-	-	s5:30	-	-	-	-
A	Devonport, Rooke St	-	10:35	11:00	-	2:50	3:00	-	-	7:20	7:30	-
	East Ulverstone, Eastlands Dr/Russell Ave	-	-	11:16	-	-	3:16	-	-	-	7:46	-
	Ulverstone, Wongi Ln Stop A	-	-	11:23	-	-	3:23	-	-	-	7:53	-
	West Ulverstone, South Rd opp Josephine St	-	-	11:30	-	-	3:30	-	-	-	8:00	-
	Penguin West, Preservation Dr/Main Rd	-	-	11:39	-	-	3:39	-	-	-	8:09	-
	Burnie, Cattley St	-	-	11:57	-	-	3:57	-	-	-	8:27	-

Explanations

- B Stop is by booking only
- C Passengers from Hobart for St Marys & St Helens transfer here
- s Service operates on school days only
- * Service commences at Newstead College at 3:40pm on school days only

Refer to the timetable for **route 740** for connections at **Epping Forest** for travel to and from **St Helens**Refer to the timetable for **route 747** for connections at **Burnie** for travel to and from **Strahan**

WHO OPERATES MY SERVICE?

Tasmanian Centre **REDLINE**

700, 702, 705, 762
 tasredline.com.au
 1300 360 000

MERSEYLINK

708
 merseylink.com.au
 (03) 6427 7626



ACCESSIBLE SERVICE

All services are operated by wheelchair accessible vehicles.



EFFECTIVE 17 JANUARY 2021

700, 702, 705, 762

Saturday							
map ref	ROUTE NUMBER	702	705	708	702	705	708
		am	pm	pm	pm	pm	pm
T	Hobart Transit Centre	9:30	-	-	2:45	-	-
S	Glenorchy, Brooker Hwy opp DEC	9:43	-	-	2:58	-	-
R	Bridgewater, Midland Hwy/Boyer Rd	9:53	-	-	3:08	-	-
Q	Kempton, Main St / Louisa St	10:15	-	-	3:30	-	-
P	Melton Mowbray, Highland Lakes Rd/Midland Hwy	B10:20	-	-	B3:35	-	-
C	Oatlands, High St / Church St	10:35	-	-	3:50	-	-
N	Tunbridge, Lowes St/Midland Hwy	B10:50	-	-	B4:05	-	-
M	Ross, Church St	11:00	-	-	4:15	-	-
L	Campbell Town, High St / Elizabeth Ct	11:10	-	-	4:25	-	-
K	Conara Junction, Conara Rd / Panec St	B11:20	-	-	B4:35	-	-
J	Epping Forest, Midland Hwy / Barton Rd	11:27	-	-	C4:42	-	-
I	Perth, Main Rd / Clarence St	11:44	-	-	4:59	-	-
H	Launceston, Cornwall Square Transit Centre	12:00	1:00	-	5:15	5:45	-
G	Launceston General Hospital, Charles St	-	B1:05	-	-	B5:50	-
E	Westbury, Meander Valley Rd/William St	-	1:40	-	-	6:25	-
D	Deloraine, Emu Bay Rd / W Church St	-	1:55	-	-	6:40	-
A	Devonport, Rooke St	-	2:35	3:00	-	7:20	7:30
	East Ulverstone, Eastlands Dr/Russell Ave	-	-	3:16	-	-	7:46
	Ulverstone, Wongi Ln Stop A	-	-	3:23	-	-	7:53
	West Ulverstone, South Rd opp Josephine St	-	-	3:30	-	-	8:00
	Penguin West, Preservation Dr/Main Rd	-	-	3:39	-	-	8:09
	Burnie, Cattley St	-	-	3:57	-	-	8:27

Sunday/Public Holidays							
map ref	ROUTE NUMBER	702	705	708	702	705	708
		am	pm	pm	pm	pm	pm
T	Hobart Transit Centre	9:30	-	-	2:45	-	5:30
S	Glenorchy, Brooker Hwy opp DEC	9:43	-	-	2:58	-	5:43
R	Bridgewater, Midland Hwy/Boyer Rd	9:53	-	-	3:08	-	5:53
Q	Kempton, Main St / Louisa St	10:15	-	-	3:30	-	6:15
P	Melton Mowbray, Highland Lakes Rd/Midland Hwy	B10:20	-	-	B3:35	-	B6:20
C	Oatlands, High St / Church St	10:35	-	-	3:50	-	6:35
N	Tunbridge, Lowes St/Midland Hwy	B10:50	-	-	B4:05	-	B6:50
M	Ross, Church St	11:00	-	-	4:15	-	7:00
L	Campbell Town, High St / Elizabeth Ct	11:10	-	-	4:25	-	7:10
K	Conara Junction, Conara Rd / Panec St	B11:20	-	-	B4:35	-	B7:20
J	Epping Forest, Midland Hwy / Barton Rd	11:27	-	-	4:42	-	C7:27
I	Perth, Main Rd / Clarence St	11:44	-	-	4:59	-	7:44
H	Launceston, Cornwall Square Transit Centre	12:00	1:00	-	5:15	5:45	8:00
G	Launceston General Hospital, Charles St	-	B1:05	-	-	B5:50	-
E	Westbury, Meander Valley Rd/William St	-	1:40	-	-	6:25	-
D	Deloraine, Emu Bay Rd / W Church St	-	1:55	-	-	6:40	-
A	Devonport, Rooke St	-	2:35	3:00	-	7:20	7:30
	East Ulverstone, Eastlands Dr/Russell Ave	-	-	3:16	-	-	7:46
	Ulverstone, Wongi Ln Stop A	-	-	3:23	-	-	7:53
	West Ulverstone, South Rd opp Josephine St	-	-	3:30	-	-	8:00
	Penguin West, Preservation Dr/Main Rd	-	-	3:39	-	-	8:09
	Burnie, Cattley St	-	-	3:57	-	-	8:27

WHO OPERATES MY SERVICE?

Tasmanian Govt REDLINE

700, 702, 705, 762
 tasredline.com.au
 1300 360 000

MERSEYLINK

708
 merseylink.com.au
 (03) 6427 7626



ACCESSIBLE SERVICE

All services are operated by wheelchair accessible vehicles.