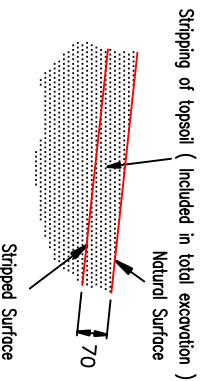
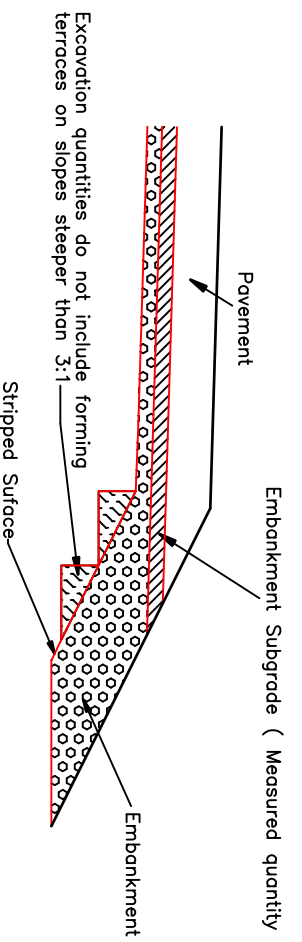
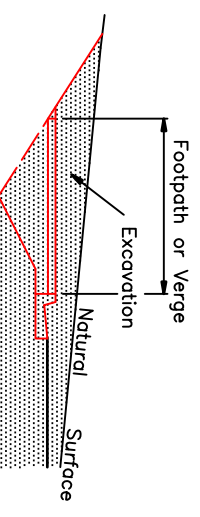
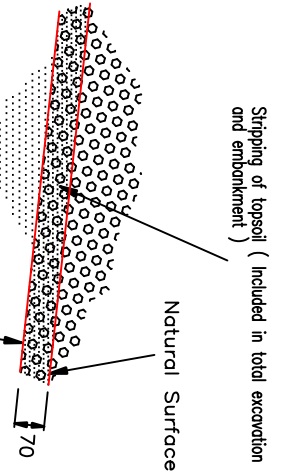
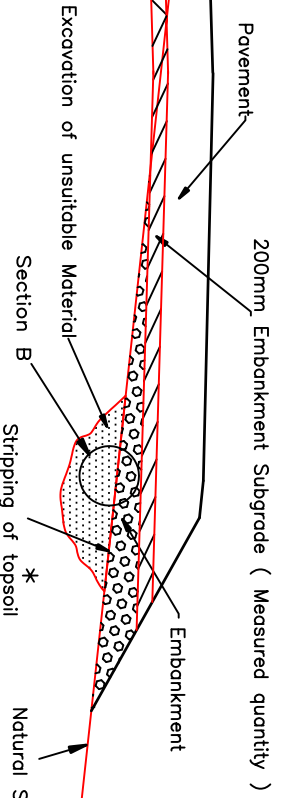
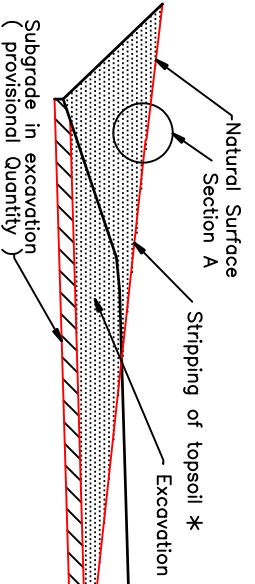


\*Topsoil = Root mat ( 70mm )



SECTION B





SECTION A

This plan does not override anything contained in the specifications or Detail Plans.

**NOTES**

- 1) Earthworks are to be measured as solid Volumes.
- 2) Provisional Quantities are based on the best knowledge available .
- 3) No actual measurement is performed
- 4) Item for property accesses includes earthworks, pavement and seal and culvert ( if required ).
- 5) Boxing out for localised existing pavement failure is included under that item and is not included in excavation.
- 6) Additional quantities for excavation, embankment and topsoiling where batters are flattened as per R222 are not included in overall calculations.
- 7) Where subgrade thickness is less than 200mm to stripped surface level, excavate to give full 200mm of subgrade.

**LEGEND**

-  Excavation
-  Subgrade in Excavation.
-  Subgrade on Embankment
-  Embankment

**NOT TO SCALE**

<b>DRAFTING</b>		<b>DESIGN</b>		<b>DEPARTMENT OF INFRASTRUCTURE, ENERGY AND RESOURCES, TASMANIA</b>			
DRAWN <b>PM &amp; RRW</b>	DATE <b>AUG93</b>	DESIGNED <b>RRW &amp; JP</b>	DATE <b>AUG93</b>	<b>ROAD CROSS SECTIONS</b>			
CHECKED		RECOMMENDED/CHECKED <b>D. PEARCE</b>	DATE <b>31/8/93</b>	<b>SCHEDULE QUANTITY ITEMS</b>			
APPROVED <b>W. SCHOE</b>	DATE <b>31/8/93</b>	DATE ACCEPTED	DATE	<b>INTERPRETATION - EARTHWORKS</b>			
AMENDMENTS	CHECKED	DATE	APPROVED	DWG. No.	<b>3402-3/P24</b>		