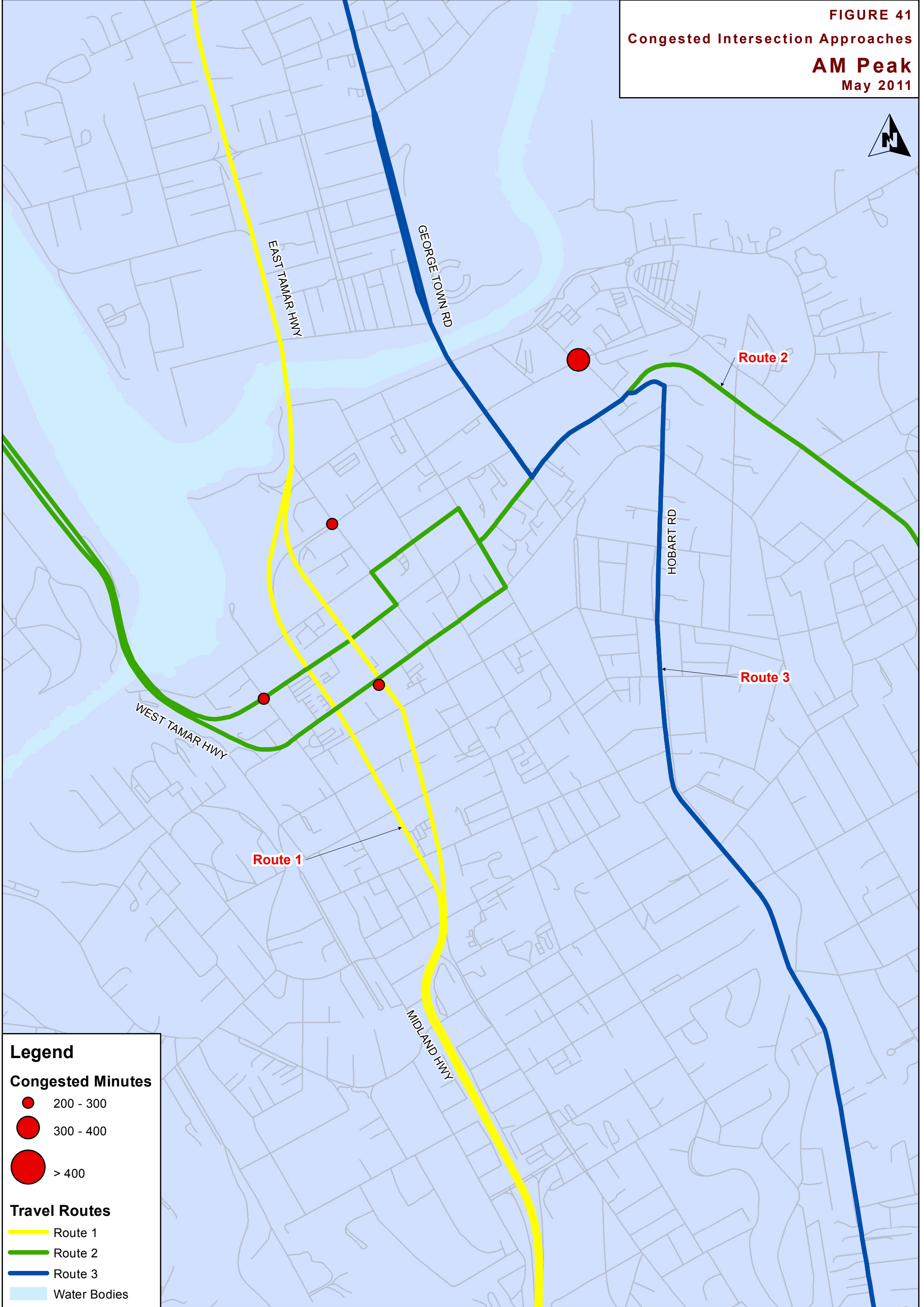





FIGURE 41
Congested Intersection Approaches
AM Peak
May 2011







Legend

Congested Minutes

-  200 - 300
-  300 - 400
-  > 400

Travel Routes

-  Route 1
-  Route 2
-  Route 3
-  Water Bodies